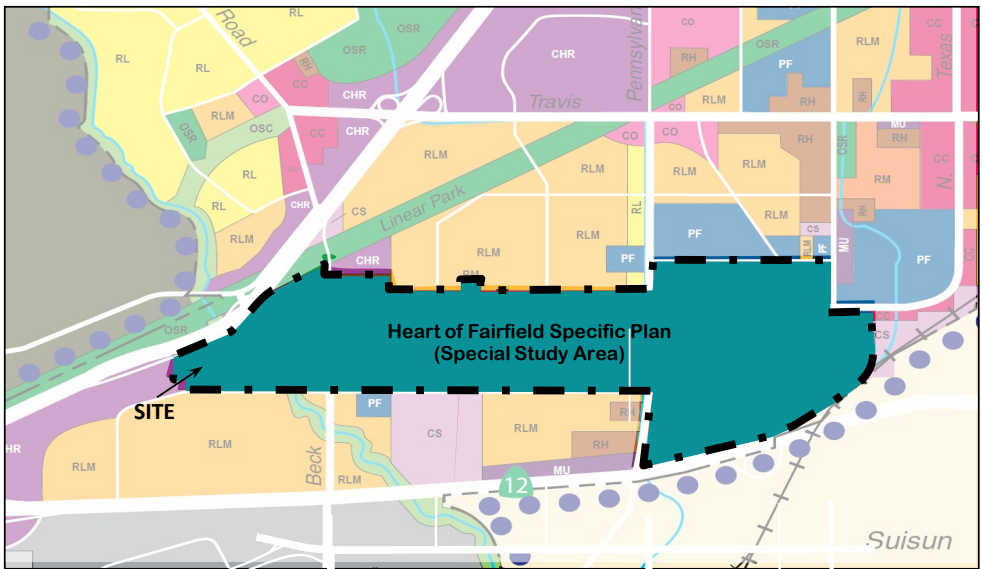
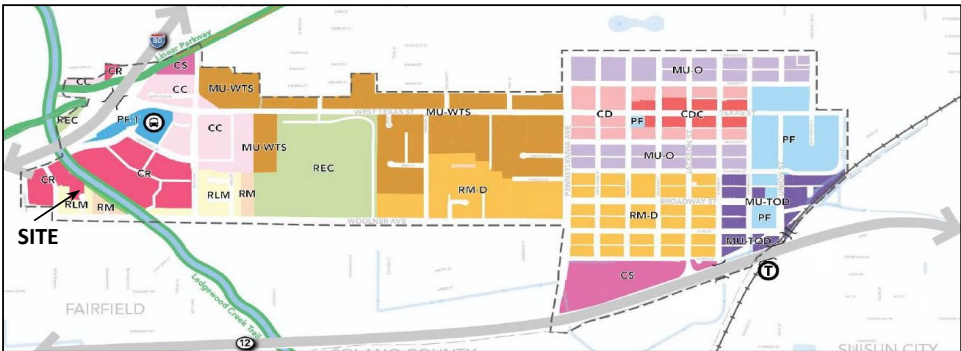


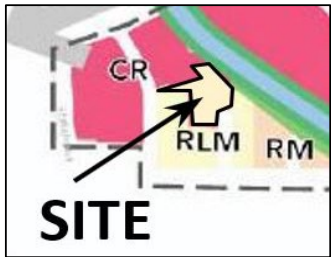
EXHIBIT A



General Plan Exhibit



Specific Plan Exhibit



Specific Plan amendment - from CR to RLM

Specific Plan Amendment

City of Fairfield
Community Development Department

Legend

Agriculture

- AI** Intensive
- AE** Extensive

Open Space

- OSR** Recreation
- OSC** Conservation

Residential

- RVL** Very Low Density
- RL** Low Density
- RLM** Low-Medium Density
- RLM-C** Low-Medium Density (Cap)
- RM** Medium Density
- RM-C** Medium Density (Cap)
- RH** High Density
- RVH** Very High Density

Commercial

- CN** Neighborhood
- CC** Community/CBD
- CS** Service
- CHR** Highway & Regional
- CO** Office

Industrial

- IL** Limited
- IG** General
- IBP** Business & Industrial Park

Other

- PF** Public Facilities
- MU** Mixed Use
- Special Study Area**

● ● ● ● Urban Limit Line

